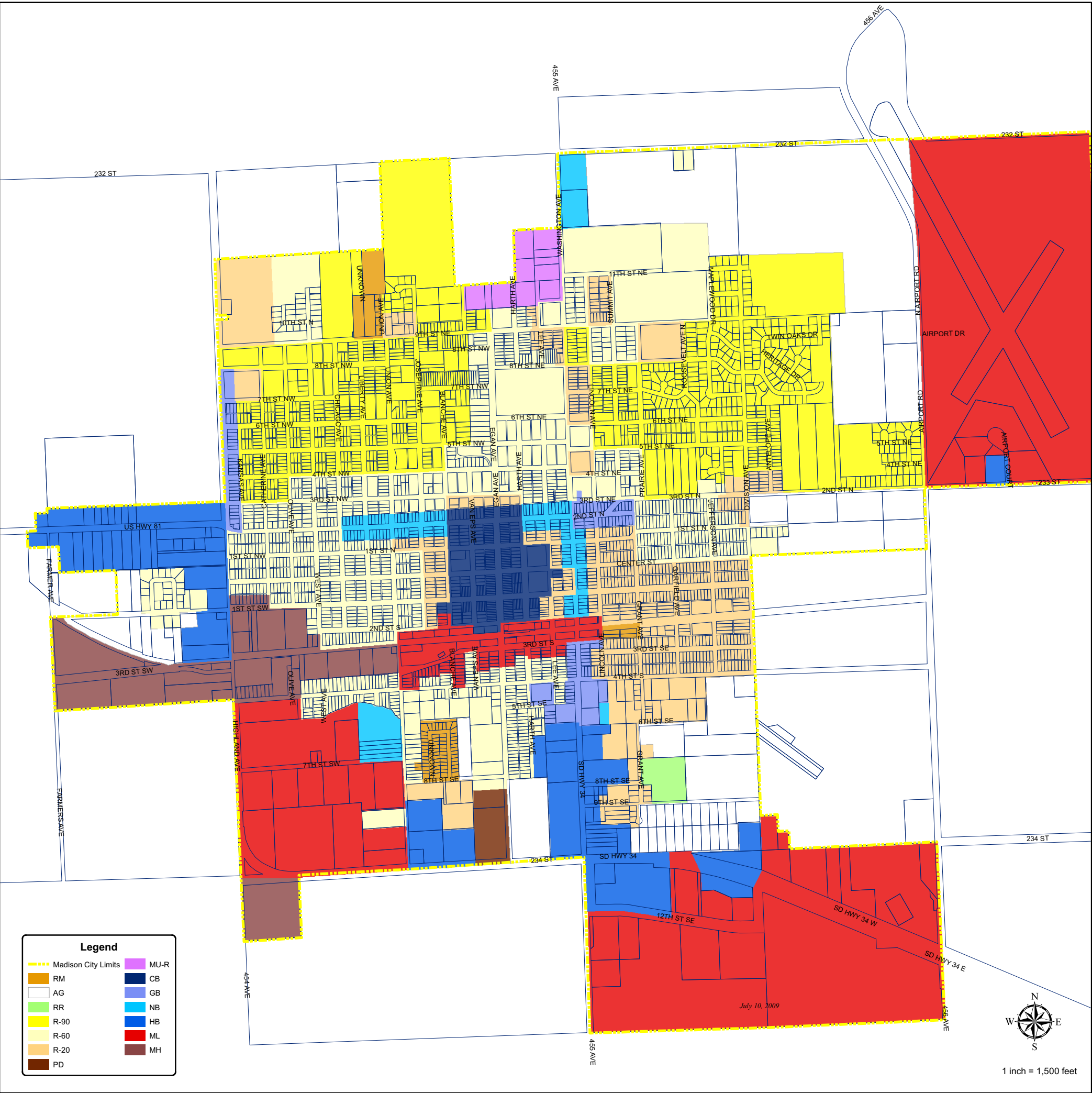
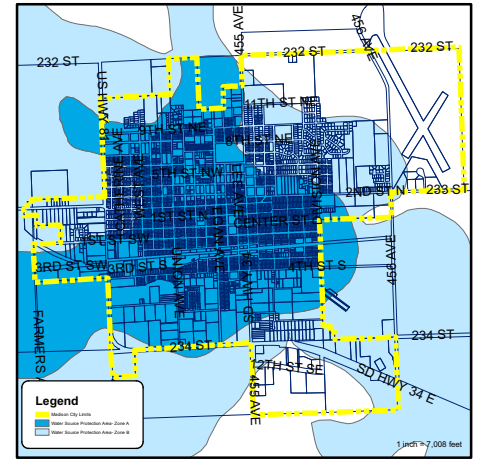
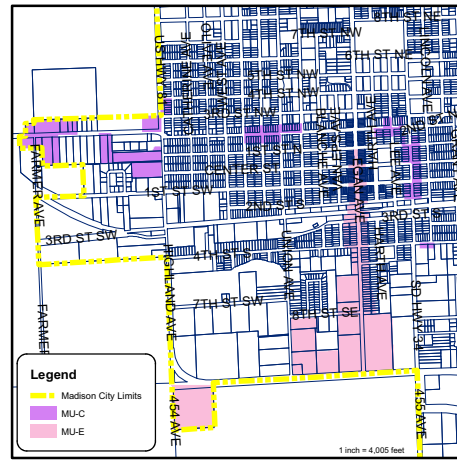
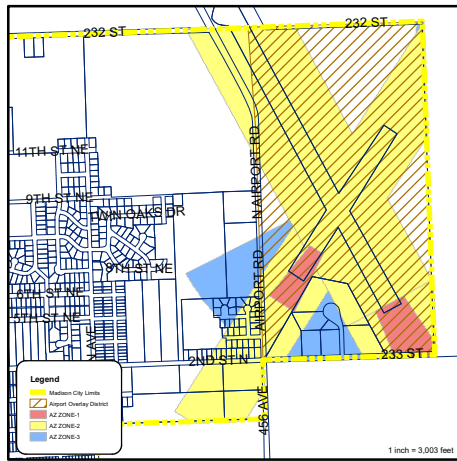
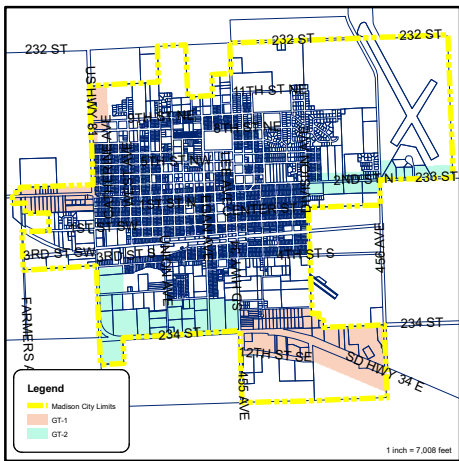


City of Madison Official Zoning Map



City of Madison Official Zoning Map - Overlay Districts



This is to certify that this is the "Official Zoning Map Exhibit A" referred to in Chapter 17.02 of Ordinance Number 1481 (Adopted August 24, 2009) of the City of Madison, State of South Dakota.

Mayor _____ Date _____

Finance Officer _____ Date _____

In accordance with Section 17.24.07 of the Zoning Ordinance of the City of Madison, South Dakota the following amendments to the Official Zoning Map of the City of Madison have been approved.

Ord No. Date From To Legal Description

Ord No. Date From To Legal Description

Ord No. Date From To Legal Description

Ord No. Date From To Legal Description

Ord No. Date From To Legal Description

Ord No. Date From To Legal Description